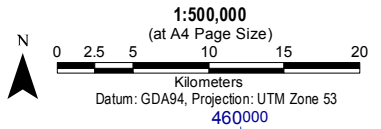




Map Number: 2014-271

Produced: 20/11/2014 © CLC 2014

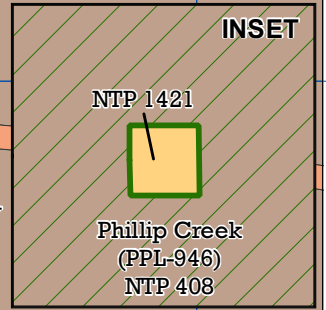
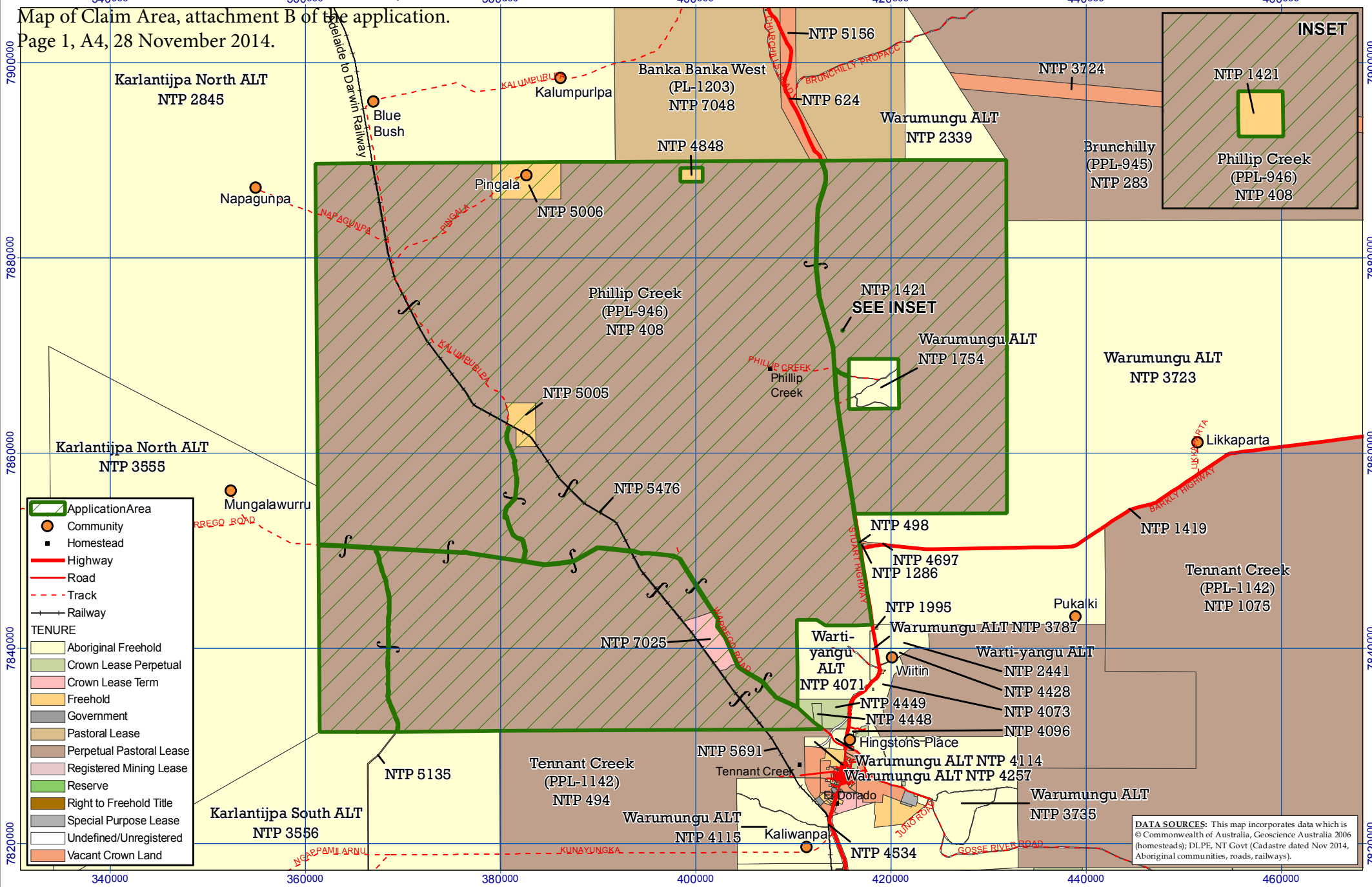
# Phillip Creek PPL Native Title Determination Application Area



Schedule Extract Attachment: NTD50/20104 (DC2014/009)

Map of Claim Area, attachment B of the application.

Page 1, A4, 28 November 2014.



DATA SOURCES: This map incorporates data which is © Commonwealth of Australia, Geoscience Australia 2006 (homesteads); DLPE, NT Govt (Cadastral dated Nov 2014, Aboriginal communities, roads, railways).